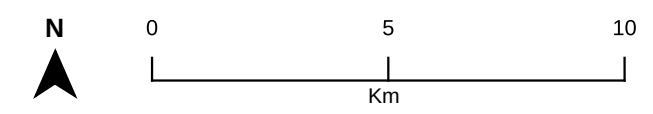


Figures



KEY

- Site Centre
- Pembrokeshire Coast National Park
- Heritage Coast
- Conservation Area
- Listed building
- Scheduled Monument
- Registered landscape of historic interest
- Open Access – Registered Common Land
- Open Access – Open Country
- Wales Coast Path
- National Cycle Network
- ⊙ Viewpoints (1-8)
- 5km Buffer
- 10km Buffer
- 15km Buffer
- 20km Buffer



© Crown copyright and database rights 2021 OS 100023344. Contains Natural Resources Wales information © Natural Resources Wales and database right 2021. Contains public sector information licensed under the Open Government Licence v3.0.

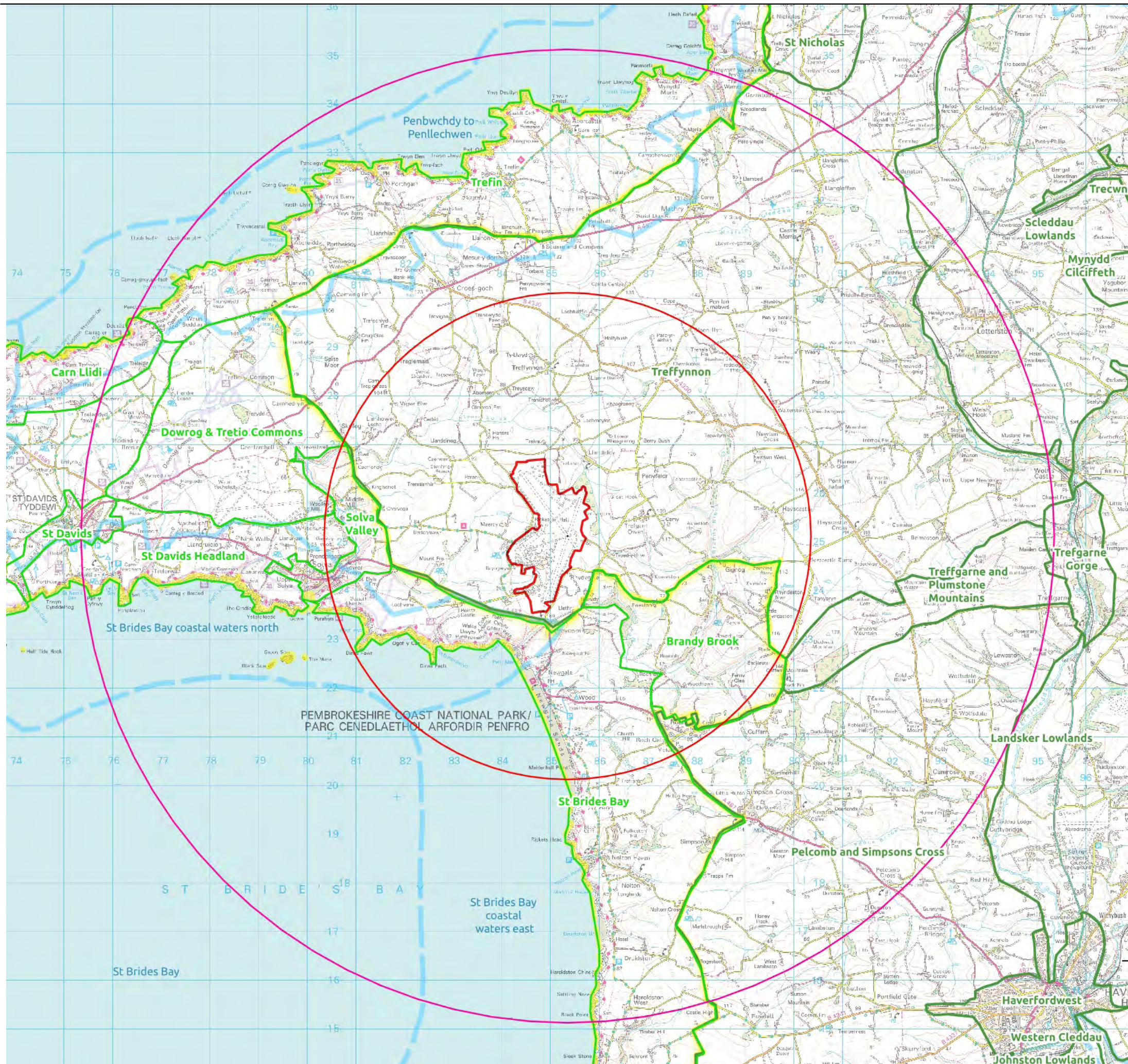
www.whiteconsultants.co.uk



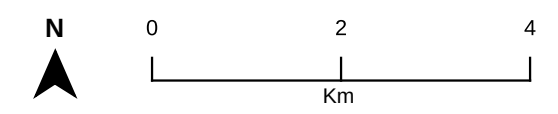
08/06/21 | v0 | Drawn: JW | Checked: SW

Former RAF Brawdy: landscape and visual appraisal of potential wind energy development

Figure 1
Designations and Constraints: 20km radius



- KEY**
- Site Boundary
 - Pembrokeshire Coast National Park
 - PCC Landscape Character Areas
 - PCNP Landscape Character Areas
 - Seascape Character Areas
 - 5km Buffer
 - 10km Buffer



© Crown copyright and database rights 2021 OS 100023344. Contains Natural Resources Wales information © Natural Resources Wales and database right 2021. Contains public sector information licensed under the Open Government Licence v3.0.

www.whiteconsultants.co.uk
25/05/21 | v0 | Drawn: JW | Checked: SW




Former RAF Brawdy: landscape and visual appraisal of potential wind energy development

Figure 2
Landscape and Seascape Character Areas:
10km radius



KEY

- Site Boundary
- Pembrokeshire Coast National Park
- Heritage Coast
- Conservation Area
- Listed building
- Scheduled Monument
- Registered landscape of historic interest
- Open Access – Registered Common Land
- Open Access – Open Country
- National Cycle Network
- Wales Coast Path
- Viewpoints (1-8)
- 5km Buffer



© Crown copyright and database rights 2021 OS 100023344. Contains Natural Resources Wales information © Natural Resources Wales and database right 2021. Contains public sector information licensed under the Open Government Licence v3.0.

www.whiteconsultants.co.uk



08/06/21 | v0 | Drawn: JW | Checked: SW


Former RAF Brawdy: landscape and visual appraisal of potential wind energy development

Figure 3
Designations and Constraints: 5km radius



KEY

- Site Boundary
- Pembroke Coast National Park
- 5km Buffer
- Wind Turbines with height (m)
- Medium
- Small



© Crown copyright and database rights 2021 OS 100023344. Contains Natural Resources Wales information © Natural Resources Wales and database right 2021. Contains public sector information licensed under the Open Government Licence v3.0.

www.whiteconsultants.co.uk

25/05/21 | v0 | Drawn: JW | Checked: SW



Former RAF Brawdy: landscape and visual appraisal of potential wind energy development

Figure 4
Existing wind turbine development