

PEMBROKESHIRE COUNTY COUNCIL
(PROHIBITION AND RESTRICTION OF WAITING AND LOADING AND PARKING PLACES) (CONSOLIDATION) ORDER 2011 (VARIATION NO.27) ORDER 2023

NOTICE is hereby given that Pembrokeshire County Council propose to make an Order in exercise of its powers under Sections 1,2,4,32,35,45,46,49,53,101,102,124 and part IV of Schedule 9 to the Road Traffic Regulation Act 1984 (“the Act) as amended, the provisions of the Traffic Management Act 2004 (“the 2004 Act”), and of all other enabling powers.

The Order will further amend the “Pembrokeshire County Council (Prohibition and Restriction of Waiting and Loading and Parking Places) (Consolidation) Order 2011 and schedules contained therein and subsequent variations.

The effect of the proposals will be to introduce new, amend and/or revoke existing waiting restrictions on those lengths of road listed in the Schedule to this notice.

A copy of the draft order together with plans showing the locations of the restrictions and a statement of reason for proposing to make the Order can be viewed online at www.pembrokeshire.gov.uk

If you wish to object to the proposed Order you should send the grounds for your objection in writing to the undersigned by the 12th day of July 2023.

Dated this 21st day of June 2023

Darren Thomas
Head of Infrastructure
Pembrokeshire County Council
County Hall
Haverfordwest

SCHEDULE

1 Haverfordwest

1.1 No waiting at any time

Cartlett

South side – from the exit from the Station eastwards for a distance of 125 metres (extends the current restriction by 10 metres)

Fountain Row

South side – from a point 25 metres east of the junction with Barn Street east for 30 metres (extends current restriction by 14 metres to go around turning area).

1.2 Removal of No waiting at any time

Magdalene Street

North west side - from a point 105 metres south of the junction of Pembroke Road, south to the end of the cul-de-sac, including the restriction adjacent to the war memorial.

1.3 Limited waiting 2 hour no return within 1 hour 8am-6pm

Magdalene Street

South west side – install 4 no. bays at right angles to the kerbline adjacent to the war memorial.

1.4 Limited waiting 1 hour no return 1 hour 8am-6pm

Perrots Road

South west side – from the east boundary of No. 5 east for 18 metres (replaces current Goods loading bay)

2. Neyland

2.1 No waiting at any time

Neyland School exit road

West side

From the junction with John Street, north to the access lane leading to the rear of John Street, a distance of approximately 49 metres.

3. Pembroke

3.1 No waiting at any time

Holyland Road

South east side

From a point 20 metres north east of the centre line of Twopenny Hay Close, south west for 35 metres.

Twopenny Hay Close

Both sides – from its junction with Holyland Road, south east for 16 metres

4. Saundersfoot

4.1 Disabled bay 2 hours no return within 1 hour, 8am-6pm

Milford Street

North side – from a point 12 metres east of the centreline of Regency car park entrance, east for 12.6 metres

4.2 No waiting at any time

The Strand

West side – from a point 55 metres north of the north boundary of Smugglers Cottage north to the southern gable end of no. 1 Monkstone View

(amends current seasonal waiting restriction to all year round restrictions)

PEMBROKESHIRE COUNTY COUNCIL (PROHIBITION AND RESTRICTION OF WAITING AND LOADING AND PARKING PLACES) (CONSOLIDATION) ORDER 2011 (VARIATION No. 27) ORDER 2023

Statement of Reason

The proposals to introduce or amend on street parking restrictions as contained in the draft Order attached are being promoted as part of the Councils continual review of on street parking provision on the County road network.

The proposals aim to ensure that existing restrictions are appropriate for a location, and that matters identified through public and community representation are considered and implemented where justified. The amended restrictions also reflect changes to the highway and ensure the safe movement of pedestrian and vehicular traffic.

Summary of reason for proposals as contained in draft Order

Doc Ref No	Location	Proposal	Reason for request
VAR 27.1	Cartlett, Haverfordwest	No waiting at any time	Extend current restriction to remove inconsiderate parking opposite private drive
VAR 27.2	Fountain Row, Haverfordwest	No waiting at any time	Extends current restriction to include turning area, removing inconsiderate parking
VAR 27.3	Magdalene Street, Haverfordwest	Remove section of no waiting at any time & replace with 2 hr return within 1 hour 8am-6pm limited waiting bays	To provide additional parking
VAR 27.4	Perrots Road, Haverfordwest	Replace Goods Loading Bay with Limited waiting 1 hour no return 1 hour, 8am-6pm	Amend current bay restriction from Goods Loading to limited waiting to provide additional parking provision
VAR 27.5	School Exit Road, Neyland	No waiting at any time	Remove pavement parking and obstruction issues
VAR 27.6	Holyland Road / Twopenny Hay Close, Pembroke	No waiting at any time	Remove parking on junction to increase visibility
VAR 27.7	Milford Street, Saundersfoot	Disabled bay 2 hrs no return within 1 hour, 8am-6pm	To provide additional disabled parking provision
VAR 27.8	The Strand, Saundersfoot	No waiting at any time	Amend current seasonal double yellow line to all year round restriction

PEMBROKESHIRE COUNTY COUNCIL
(PROHIBITION AND RESTRICTION OF WAITING AND LOADING AND PARKING PLACES) (CONSOLIDATION) ORDER 2011 (VARIATION NO.27) ORDER 2023

The Pembrokeshire County Council ('the Council') in exercise of its powers under Sections 1, 2, 4, 32, 35, 45, 46,49, 53, 101, 102, 124 and part IV of Schedule 9 to the Road Traffic Regulation Act 1984 ("the Act") as amended, the provisions of the Traffic Management Act 2004 ("the 2004 Act") and of all other enabling powers of the Act, and after consulting the Chief Officer of Police in accordance with Part IV of Schedule 9 to the 1984 Act hereby make the following Order:-

1. This Order shall come into operation on the day of 2023 and may be cited as the Pembrokeshire County Council (Prohibition and Restriction of Waiting and Loading and Parking Places) (Consolidation) Order 2011 (Variation No. 27) Order 2023.

2. The Pembrokeshire County Council (Prohibition and Restriction of Waiting, Loading and Parking Places) Consolidation Order 2011 ("the Consolidation Order") including the schedules contained therein and subsequent variations are hereby varied or amended as follows:-

1) Amendment of Schedule 1

In Schedule 1.1 of the Order is amended as follows:-

Saundersfoot

Milford Street, for paragraph relating to North side, substitute:

From a point 27 metres west of the centreline of Cambrian Place, westwards to the access road leading to the rear of properties on Cambrian Terrace

2) Amendment of Schedule 2

(a) In Schedule 2.1, insert:-

Neyland

Neyland School exit road

West side – from the junction with John Street, north to the access lane leading to the rear of John Street, a distance of 49 metres.

Pembroke

Holyland Road

South east side – from a point 20 metres north east of the centre line of Twopenny Hay Close, south west for 35 metres

Twopenny Hay Close

Both sides – from its junction with Holyland Road, south east for 16 metres
Fishguard Road

Saundersfoot

The Strand

West side (b) from a point 55 metres north of the north boundary of Smugglers Cottage north to the southern gable end of no. 1 Monkstone View

(b) In Schedule 2.1 of the Order is amended as follows:-

Haverfordwest

Cartlett, for paragraph relating to south side, substitute:

South side – from the exit from the Station eastwards for a distance of 125 metres

Fountain Row, for paragraph relating to south side (b), substitute:

South side – b) from a point 25 metres east of the junction with Barn Street east for 30 metres

Magdalene Street, for paragraph relating to north west side, substitute:

North west side - from its junction with Pembroke Road, north west for 105 metres.

(b) In Schedule 2.8 of the Order is amended as follows:-

Saundersfoot

The Strand, for paragraph relating to west side (c), substitute:

From the southern gable end of no. 1 Monkstone View north to the end of the highway adjacent to the property known as Munderfield.

3) Amendment of Schedule 3

(a) in schedule 3.10 insert:-

Haverfordwest

Perrots Road

South west side – from the east boundary of No. 5 east for 18 metres

(b) in schedule 3.12 insert:-

Haverfordwest

Magdalene Street

South west side – install 4 no. bays at right angles to the kerbline adjacent to the war memorial

4) Amendment of Schedule 4

(a) in Schedule 4.5 insert:-

Saundersfoot

Milford Street

North side – from a point 12 metres east of the centreline of Regency car park entrance, east for 12.6 metres

5) Amendment of Schedule 5

(a) Schedule 5.3 is amended as follows:-

Haverfordwest

Perrots Road, south west side – paragraph is deleted

6) Revocations

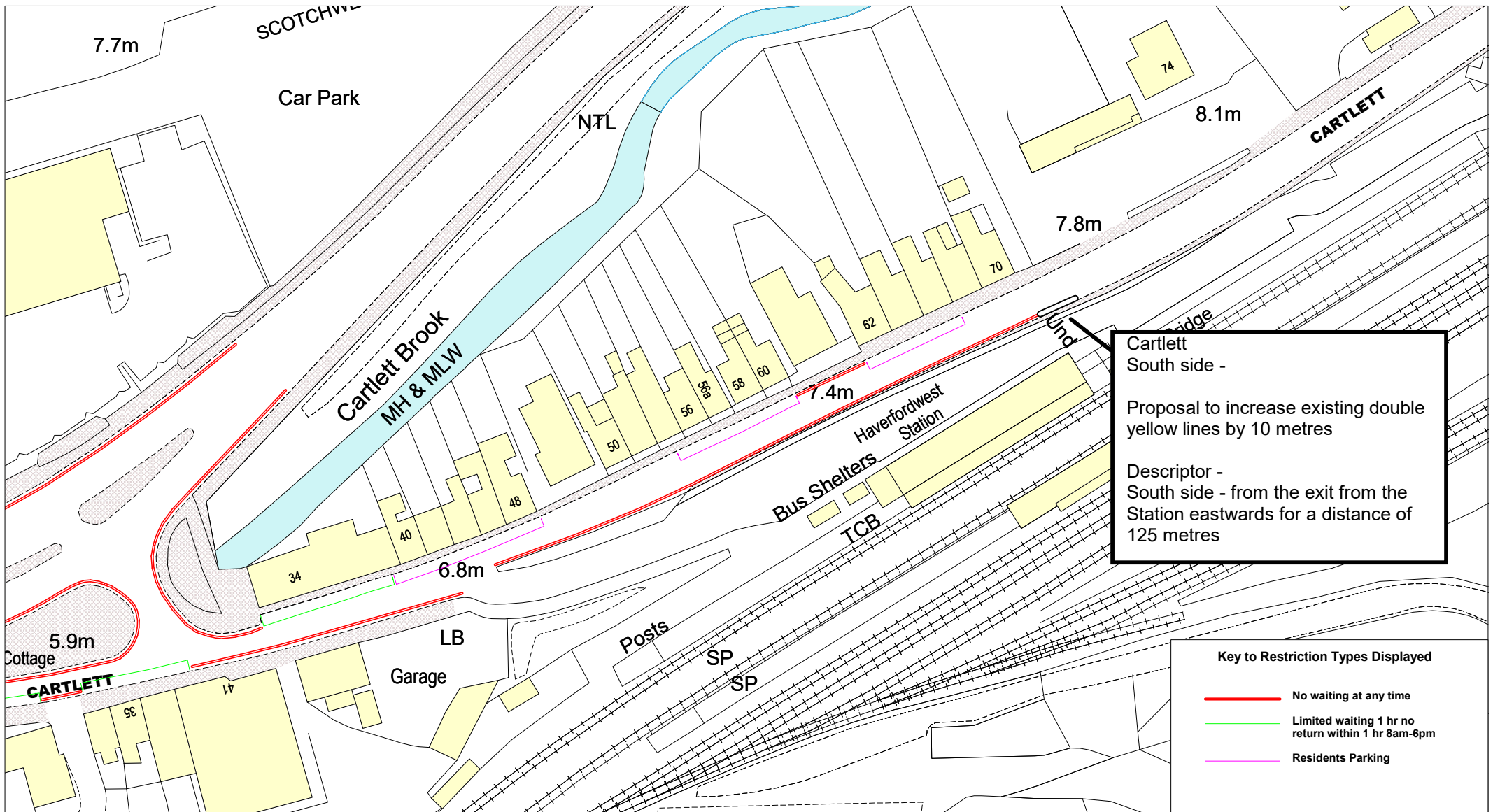
Those lengths of road contained in “the Consolidation Order” including the schedules therein and subsequent variations are hereby revoked where specifically mentioned or where the amendment as contained in this Order provides a new definition of the restriction to apply to that section of highway.

GIVEN under the Common Seal of Pembrokeshire County Council this day of,
Two Thousand and Twenty Three.

**THE COMMON SEAL of PEMBROKESHIRE
COUNTY COUNCIL** was hereunto affixed in

the presence of:-

Authorised Signatory



Cartlett South side -
 Proposal to increase existing double yellow lines by 10 metres
 Descriptor - South side - from the exit from the Station eastwards for a distance of 125 metres

Key to Restriction Types Displayed

- No waiting at any time
- Limited waiting 1 hr no return within 1 hr 8am-6pm
- Residents Parking

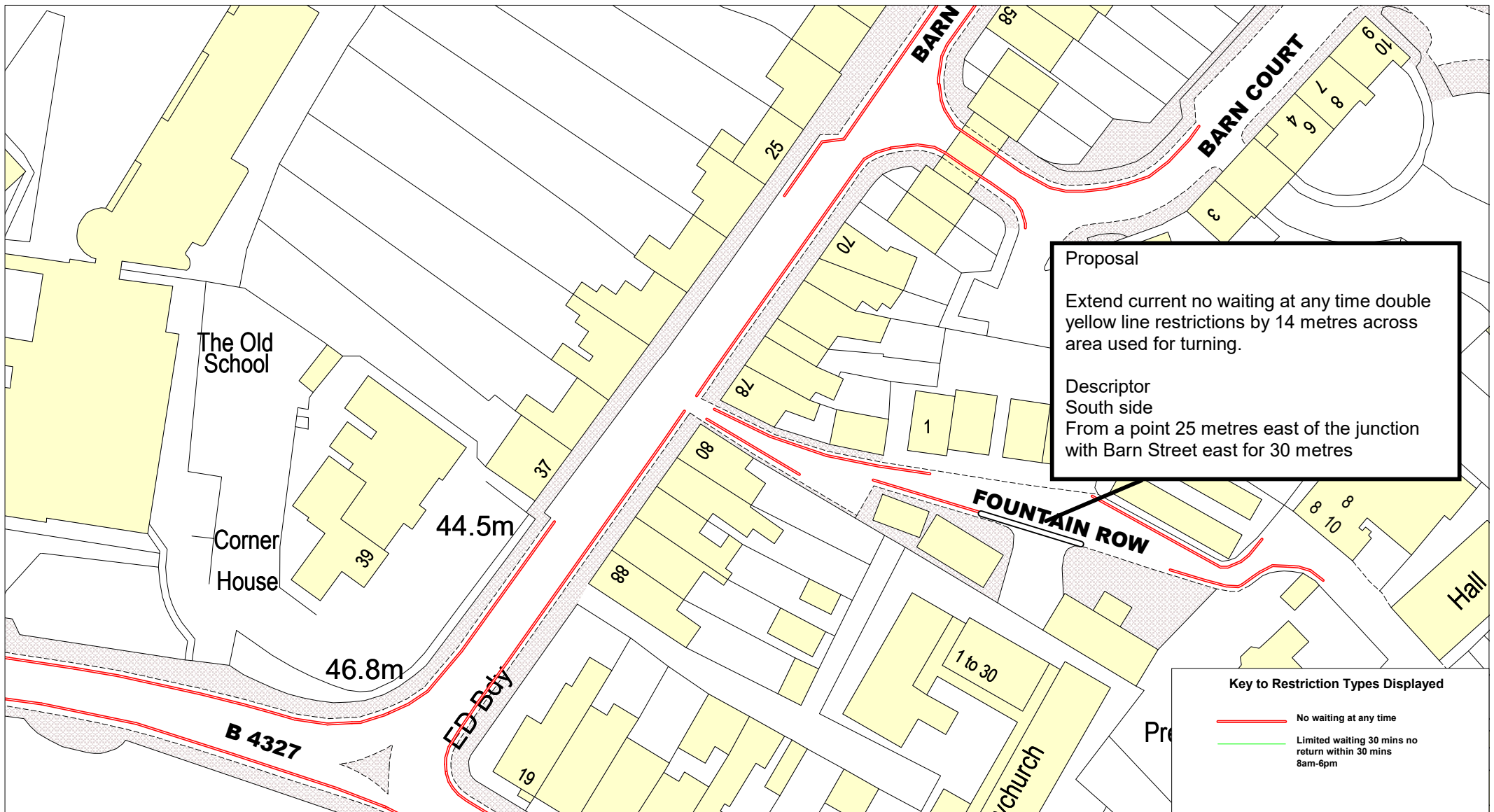


PEMBROKESHIRE COUNTY COUNCIL
 Ian Westley
 B.Eng (Hons), C.Eng, M.I.Mech.E., M.C.I.B.S.E
 Director of Transportation and Environment
 Pembrokeshire County Council
 County Hall
 Haverfordwest
 Pembrokeshire
 SA61 1TP
 Tel 01437 764551
 Fax 01437 769451

Cartlett, Haverfordwest

© Crown copyright. All rights reserved
 Pembrokeshire County Council
 Licence No. 100023344 2023

SCALE	1 : 1000
DATE	27/04/2023
DRAWING No.	
DRAWN BY	



Proposal

Extend current no waiting at any time double yellow line restrictions by 14 metres across area used for turning.

Descriptor
 South side
 From a point 25 metres east of the junction with Barn Street east for 30 metres

Key to Restriction Types Displayed

- No waiting at any time
- Limited waiting 30 mins or return within 30 mins 8am-6pm

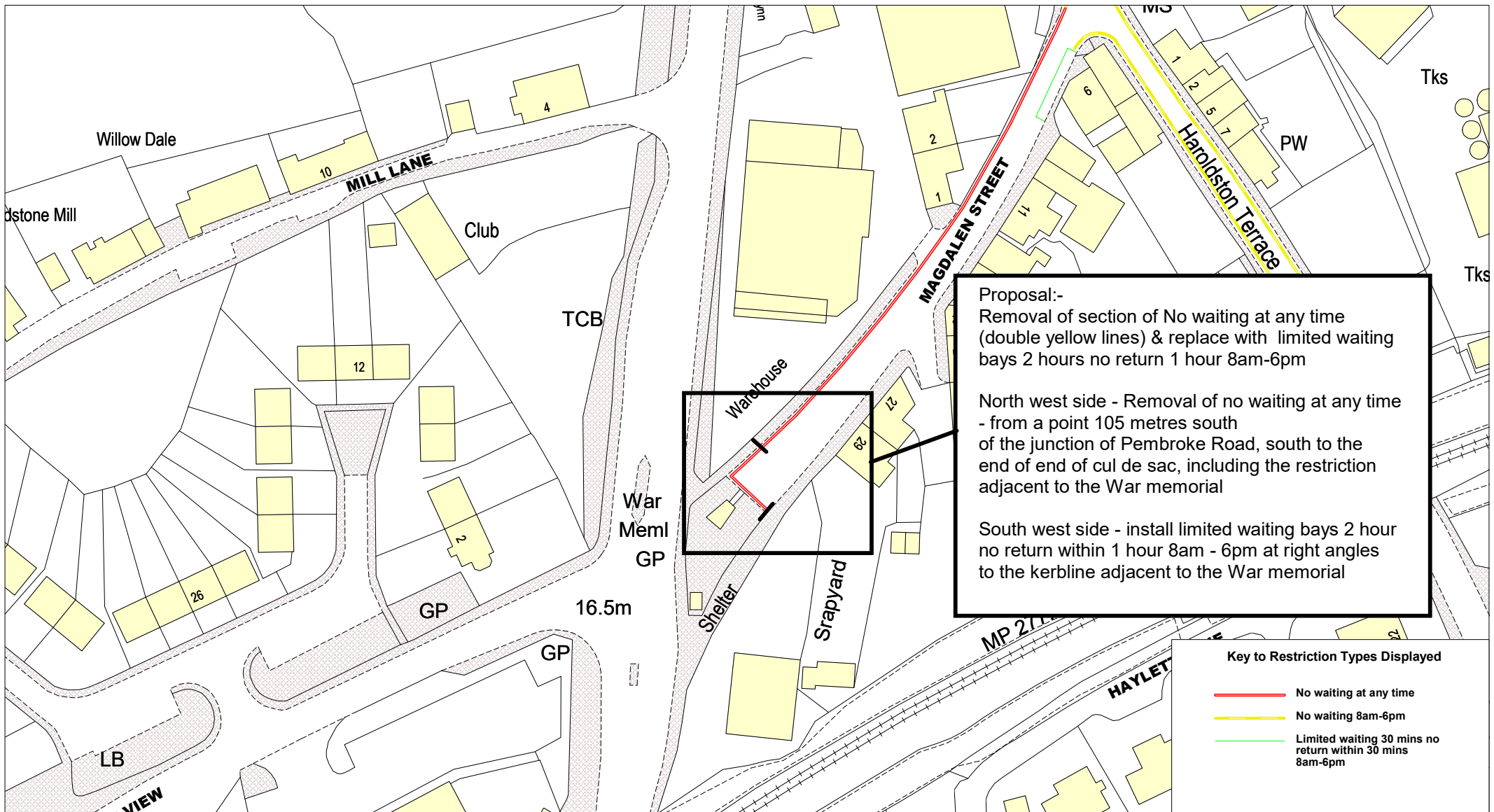


PEMBROKESHIRE COUNTY COUNCIL
 Ian Westley
 B.Eng (Hons), C.Eng, M.I.Mech.E., M.C.I.B.S.E
 Director of Transportation and Environment
 Pembrokeshire County Council
 County Hall
 Haverfordwest
 Pembrokeshire
 SA61 1TP
 Tel 01437 764551
 Fax 01437 769451

Fountain Row, Haverfordwest

© Crown copyright. All rights reserved
 Pembrokeshire County Council
 Licence No. 100023344 2023

SCALE	1 : 750
DATE	28/04/2023
DRAWING No.	
DRAWN BY	



Proposal:-
 Removal of section of No waiting at any time (double yellow lines) & replace with limited waiting bays 2 hours no return 1 hour 8am-6pm

North west side - Removal of no waiting at any time - from a point 105 metres south of the junction of Pembroke Road, south to the end of end of cul de sac, including the restriction adjacent to the War memorial

South west side - install limited waiting bays 2 hour no return within 1 hour 8am - 6pm at right angles to the kerbline adjacent to the War memorial

Key to Restriction Types Displayed

- No waiting at any time
- No waiting 8am-6pm
- Limited waiting 30 mins no return within 30 mins 8am-6pm

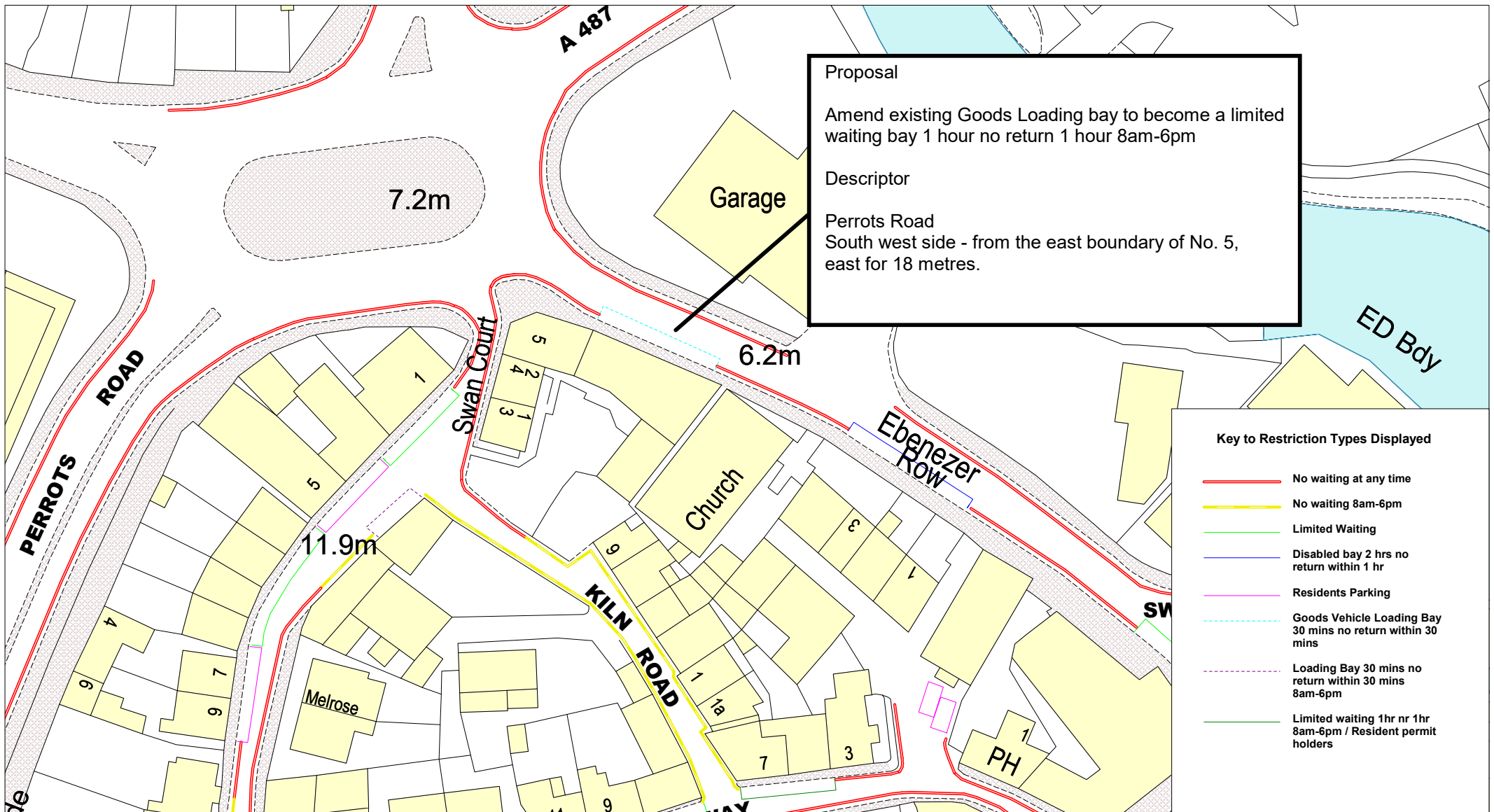


PEMBROKESHIRE COUNTY COUNCIL
 Ian Westley
 B.Eng (Hons). C.Eng. M.I.Mech.E., M.C.I.B.S.E
 Director of Transportation and Environment
 Pembrokeshire County Council
 County Hall
 Haverfordwest
 Pembrokeshire
 SA61 1TP
 Tel 01437 764551
 Fax 01437 769451

© Crown copyright. All rights reserved
 Pembrokeshire County Council
 Licence No. 100023344 2023

Magdalene Street, Merlins Bridge

SCALE	1 : 1000
DATE	27/04/2023
DRAWING No.	
DRAWN BY	



Proposal
 Amend existing Goods Loading bay to become a limited waiting bay 1 hour no return 1 hour 8am-6pm

Descriptor
 Perrots Road
 South west side - from the east boundary of No. 5, east for 18 metres.

Key to Restriction Types Displayed

	No waiting at any time
	No waiting 8am-6pm
	Limited Waiting
	Disabled bay 2 hrs no return within 1 hr
	Residents Parking
	Goods Vehicle Loading Bay 30 mins no return within 30 mins
	Loading Bay 30 mins no return within 30 mins 8am-6pm
	Limited waiting 1hr nr 1hr 8am-6pm / Resident permit holders



PEMBROKESHIRE COUNTY COUNCIL
 Ian Westley
 B.Eng (Hons), C.Eng, M.I.Mech.E., M.C.I.B.S.E
 Director of Transportation and Environment
 Pembrokeshire County Council
 County Hall
 Haverfordwest
 Pembrokeshire
 SA61 1TP
 Tel 01437 764551
 Fax 01437 769451

Perrots Road, Haverfordwest

© Crown copyright. All rights reserved
 Pembrokeshire County Council
 Licence No. 100023344 2023

SCALE	1 : 750
DATE	27/04/2023
DRAWING No.	
DRAWN BY	

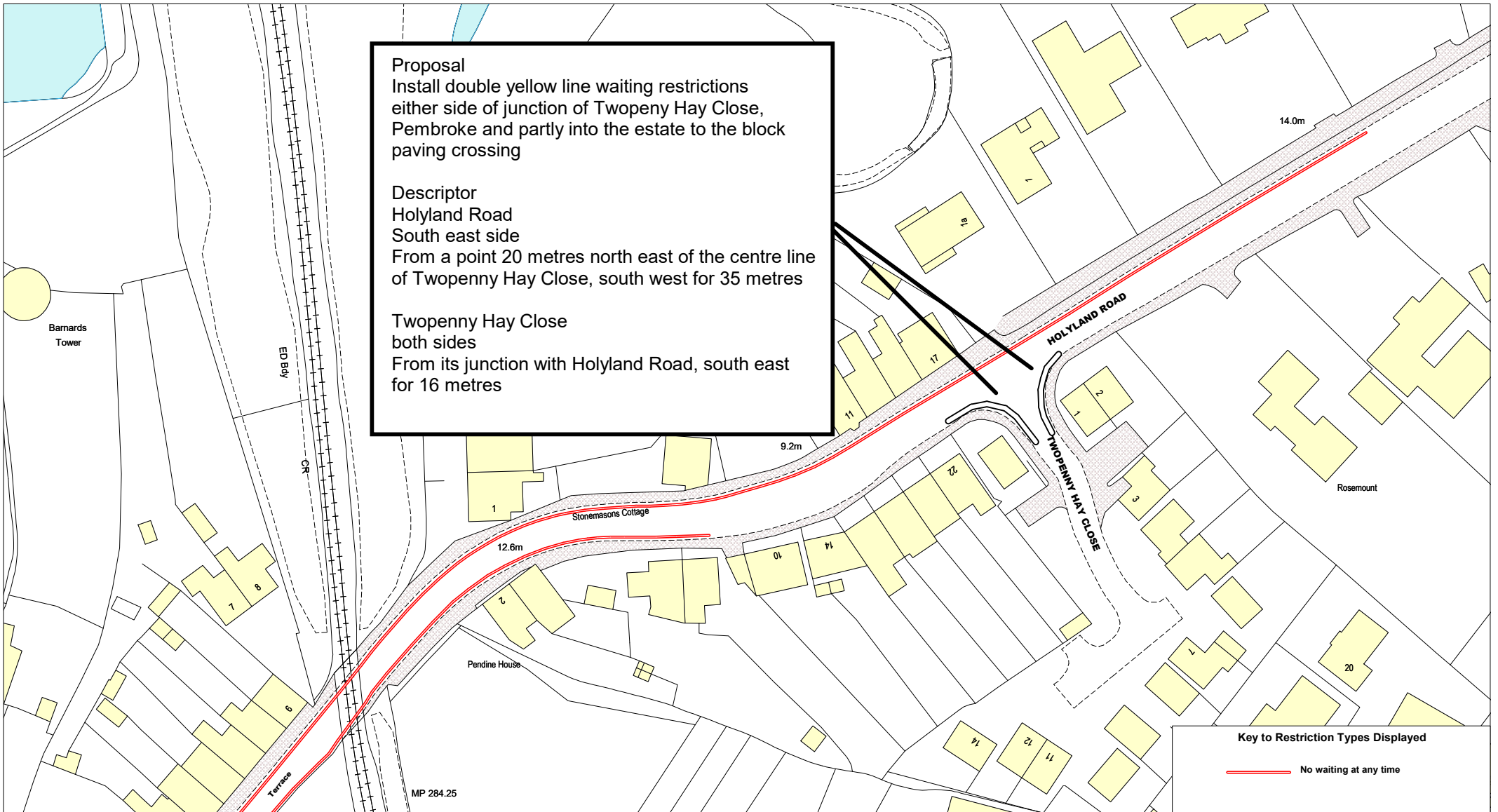


Pembrokeshire County Council
 Directorate of Transportation and Environment
 County Hall
 Haverfordwest
 SA61 1TP

Neyland School exit road

Reproduced from the Ordnance Survey mapping with the permission of the Controller of Her Majesty's Stationery Office. Crown Copyright.

Unauthorised reproduction infringes Crown Copyright and may lead to prosecution or civil proceedings. Pembrokeshire CC - Licence Number 100023344.

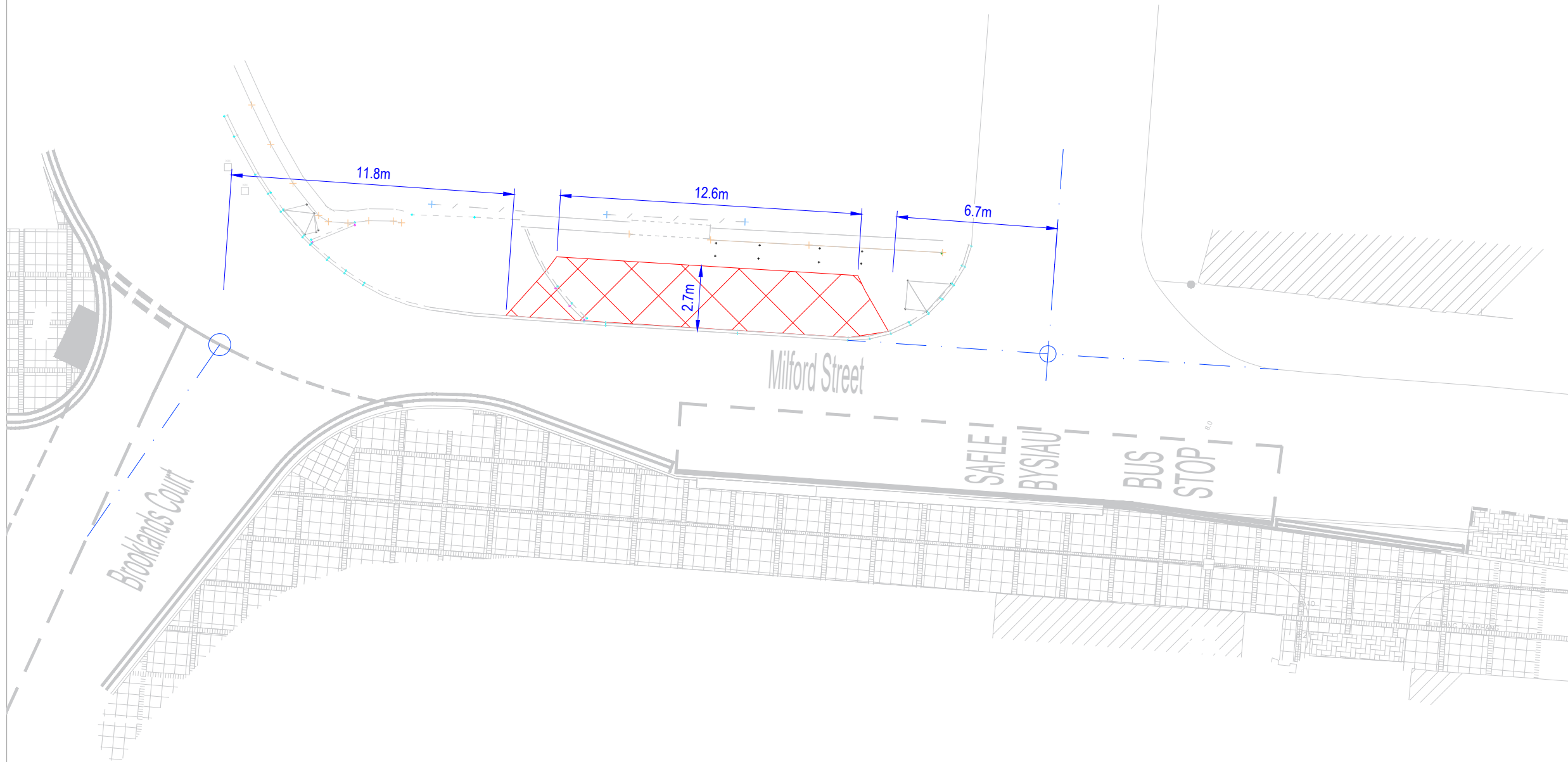
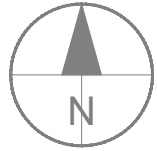


PEMBROKESHIRE COUNTY COUNCIL
 Ian Westley
 B.Eng (Hons), C.Eng, M.I.Mech.E., M.C.I.B.S.E
 Director of Transportation and Environment
 Pembrokeshire County Council
 County Hall
 Haverfordwest
 Pembrokeshire
 SA61 1TP
 Tel 01437 764551
 Fax 01437 769451

© Crown copyright. All rights reserved
 Pembrokeshire County Council
 Licence No. 100023344 2023

Holyland Road & Twopenny Hay Close
 Pembroke

SCALE	1 : 1000
DATE	09/05/2023
DRAWING No.	
DRAWN BY	



NOTES:

1. THIS DRAWING IS TO BE READ IN CONJUNCTION WITH ALL OTHER RELEVANT DRAWINGS. ANY DISCREPANCIES, ERRORS OR OMISSIONS TO BE BROUGHT TO THE ATTENTION OF CAPITA.
2. ALL DIMENSIONS TO BE CHECKED BEFORE COMMENCEMENT OF WORK ON SITE.
3. ALL DIMENSIONS IN METRES UNLESS OTHERWISE STATED.

KEY:



Rev	Drwn	Chk'd	App'd	Description	Date
P01	PP	GH	GH	First Issue	18/04/2023

Purpose of Issue
S2 - issued For Information

Classification
Confidential

Client
Pembrokeshire County Council

Project
**Saundersfoot Active Travel
Milford Street
Active Travel Scheme**

Drawing
**Milford Street
Proposed Disabled Bay
Traffic Regulation Order Plan**

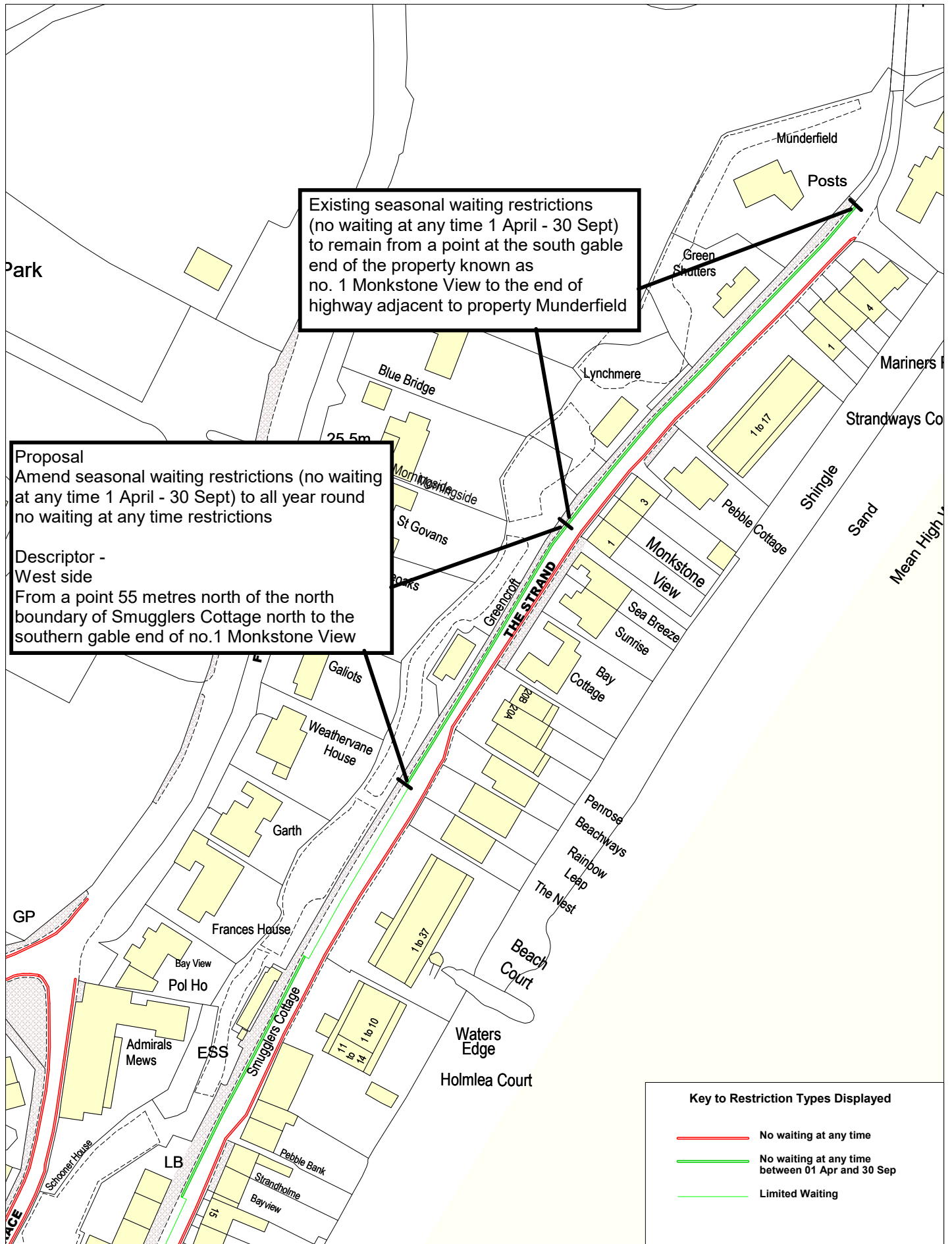
Scale @ A3	Drawn	Checked	Approved
1:200	PP	GH	GH

Project No.	Date
ED/102094	18/04/2023

Drawing Identifier	BS1192 Compliant
Project - Originator - Zone - Level - File Type - Role - Number	rev
INSMA-WSP-HGN-03-DR-C-1102	P01



7th Floor, 110 Queen St, Glasgow, G1 3BX, UK
T+ 44 (0) 141 429 3555, F+ 44 (0) 141 429 3666
wsp.com



PEMBROKESHIRE COUNTY COUNCIL
 Ian Westley
 B.Eng (Hons), C.Eng, M.I.Mech.E., M.C.I.B.S.E.
 Director of Transportation and Environment
 Pembrokeshire County Council
 County Hall
 Havenfordwest
 Pembrokeshire
 SA61 1TP
 Tel 01437 764551
 Fax 01437 769451

© Crown copyright. All rights reserved
 Pembrokeshire County Council
 Licence No. 100023344 2023

The Strand, Saundersfoot

SCALE	1 : 1250
DATE	15/03/2023
DRAWING No.	
DRAWN BY	