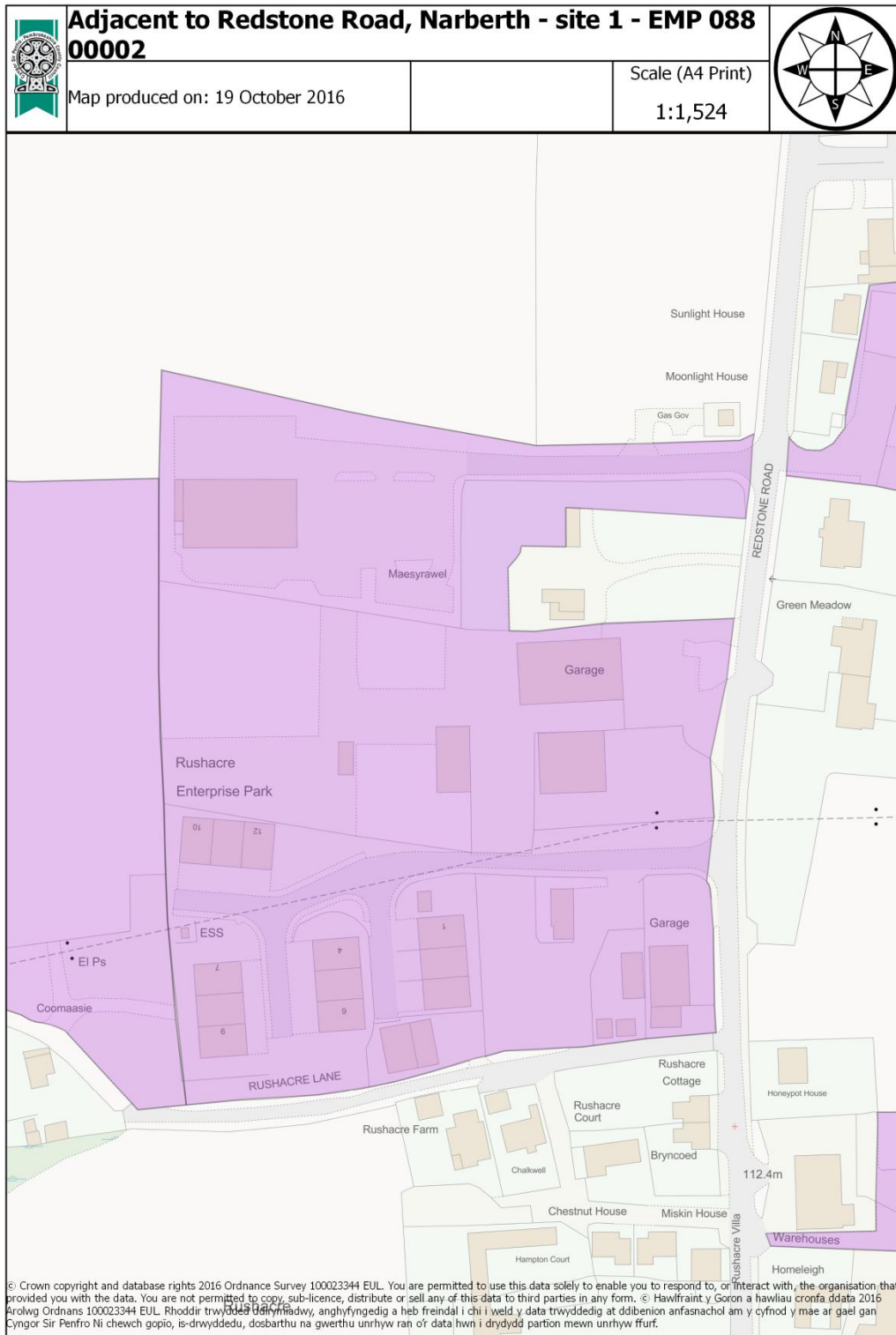


# Employment Survey 2016

## Narberth Area Maps

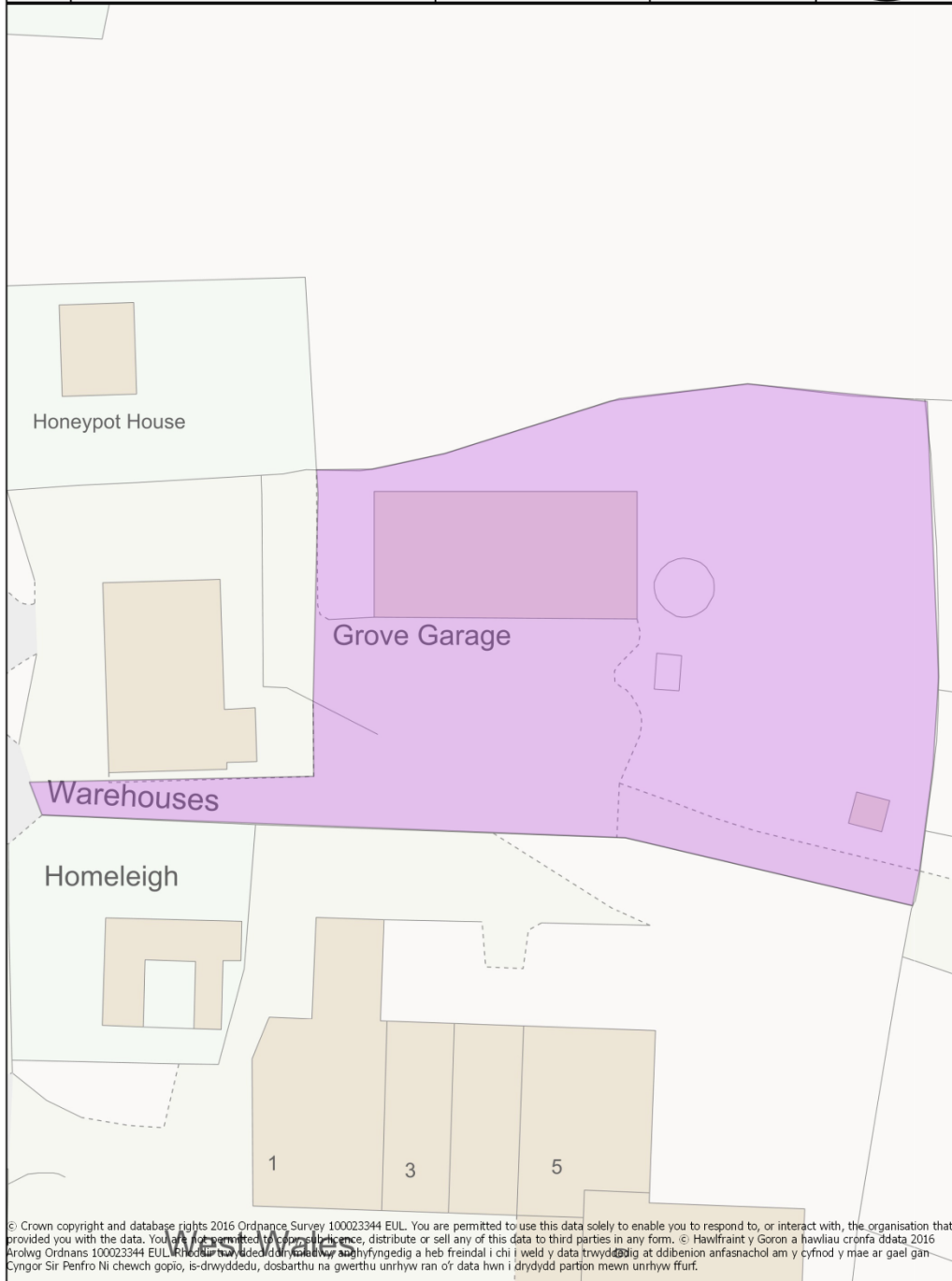
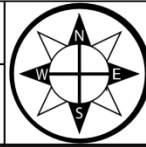




# Adjacent to Redstone Road, Narberth - site 2 - EMP 088 00004

Map produced on: 19 October 2016

Scale (A4 Print)  
1:627

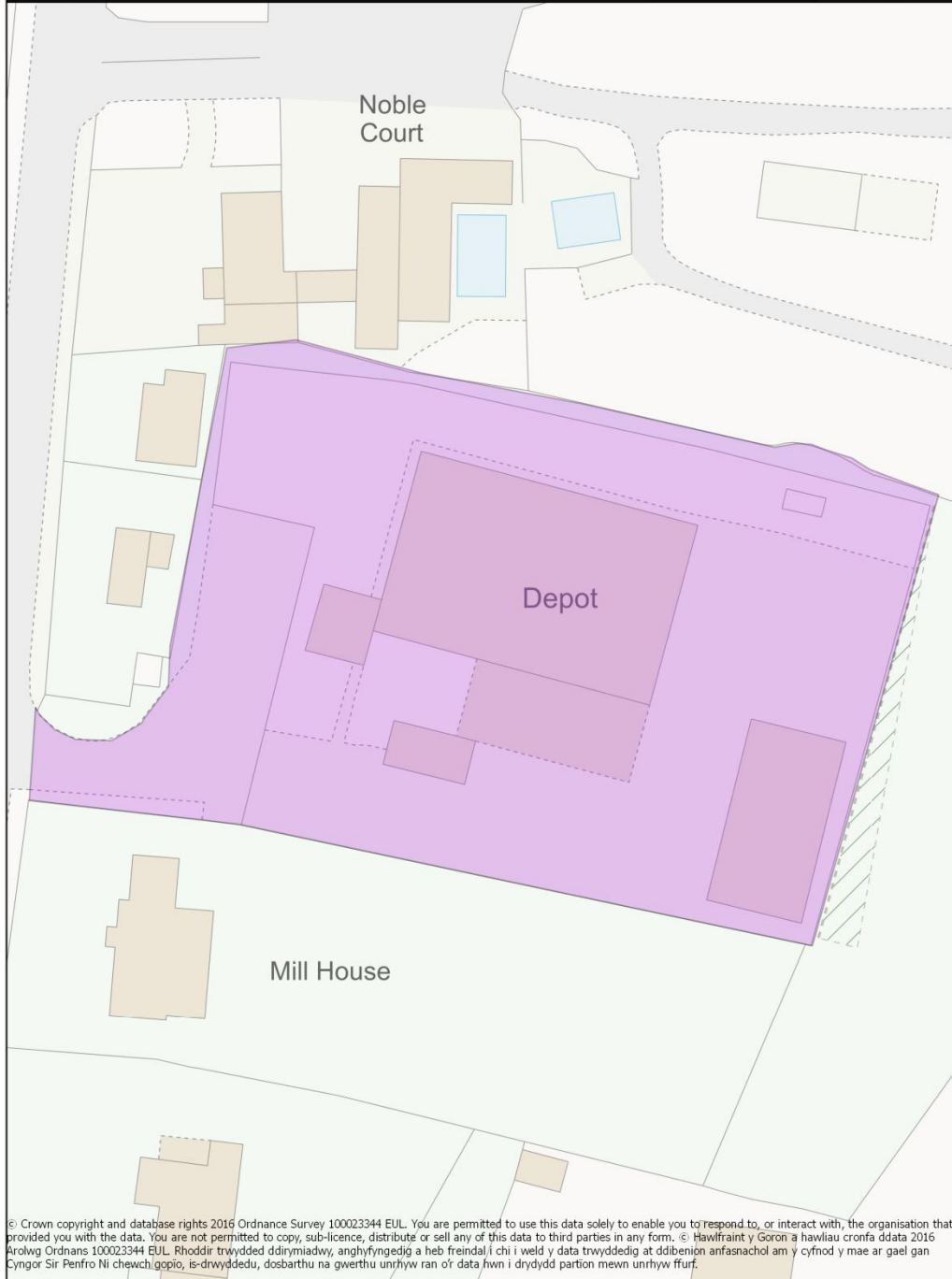
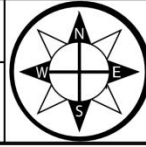




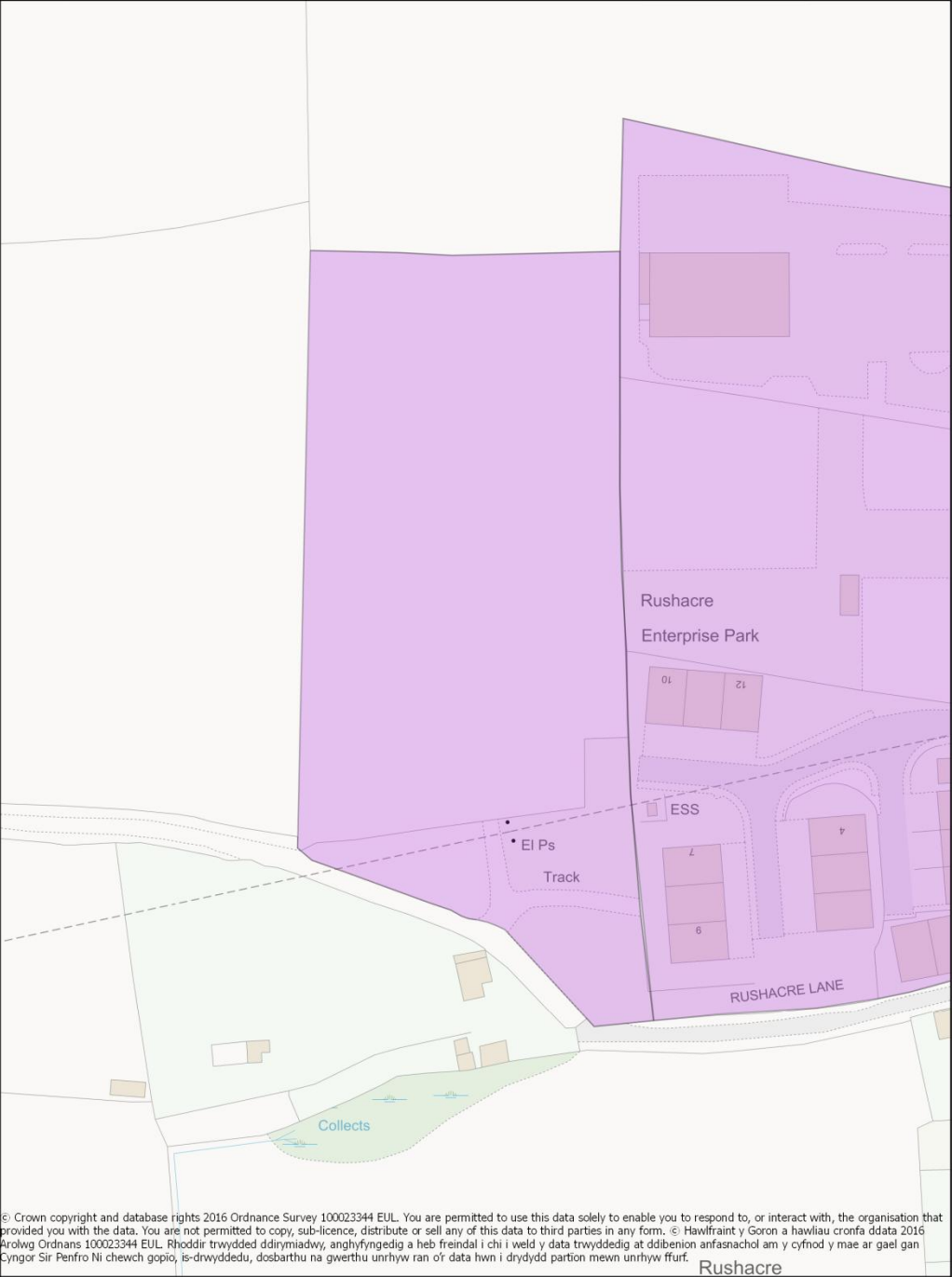
**Redstone Mill, Redstone Road, Narberth - EMP 088  
00005**

Map produced on: 19 October 2016

Scale (A4 Print)  
1:681



© Crown copyright and database rights 2016 Ordnance Survey 100023344 EUL. You are permitted to use this data solely to enable you to respond to, or interact with, the organisation that provided you with the data. You are not permitted to copy, sub-licence, distribute or sell any of this data to third parties in any form. © Hawffraint y Goron a hawliau cronfa ddata 2016 Arolwg Ordans 100023344 EUL. Rhoddir trwydded ddirymiadwy, anghyfngedig a heb freindal i chi i weld y data trwyddedig at ddibenion anfasnachol am y cyfnod y mae ar gael gan Cyngor Sir Penfro Ni chewch gopïo, is-dwyddedu, dosbarthu na gwerthu unrhyw ran o'r data hwn i drydydd partion mewn unrhyw ffurf.



© Crown copyright and database rights 2016 Ordnance Survey 100023344 EUL. You are permitted to use this data solely to enable you to respond to, or interact with, the organisation that provided you with the data. You are not permitted to copy, sub-licence, distribute or sell any of this data to third parties in any form. © Hawffraint y Goron a hawliau cronfa ddata 2016 Arolwg Ordans 100023344 EUL. Rhoddir trwydded ddirymiadwy, anghyfngedig a heb freindal i chi i weld y data trwyddedig at ddibenion anfasnachol am y cyfnod y mae ar gael gan Cyngor Sir Penfro Ni chewch gopïo, is-drwyddedu, dosbarthu na gwerthu unrhyw ran o'r data hwn i drydydd partion mewn unrhyw ffurf.