

Key

- Settlement
- 1. Carmarthen
- 2. Crymych
- 3. Fishguard
- 4. Goodwick
- 5. Haverfordwest
- 6. Kilgetty
- 7. Laugharne
- 8. Letterston
- 9. Milford Haven
- 10. Narberth
- 11. Newcastle Emlyn
- 12. Newport
- 13. Neyland
- 14. Pembroke
- 15. Pembroke Dock
- 16. Pendine
- 17. Saundersfoot
- 18. St Clears
- 19. St Davids
- 20. Tenby
- 21. Whitland

- Local Authority boundary
- Primary School ~
- Secondary School ~
- Special School ~

Age: % of people of 'school age' (aged 4 to 16 years old, including 4 and 16 year old persons)*

- 0.00% - 6.00%
- 6.01% - 12.01%
- 12.01% - 18.01%
- 18.01% - 24.01%
- 24.01% +

~ Source: Pembrokeshire & NLP Desktop based Survey

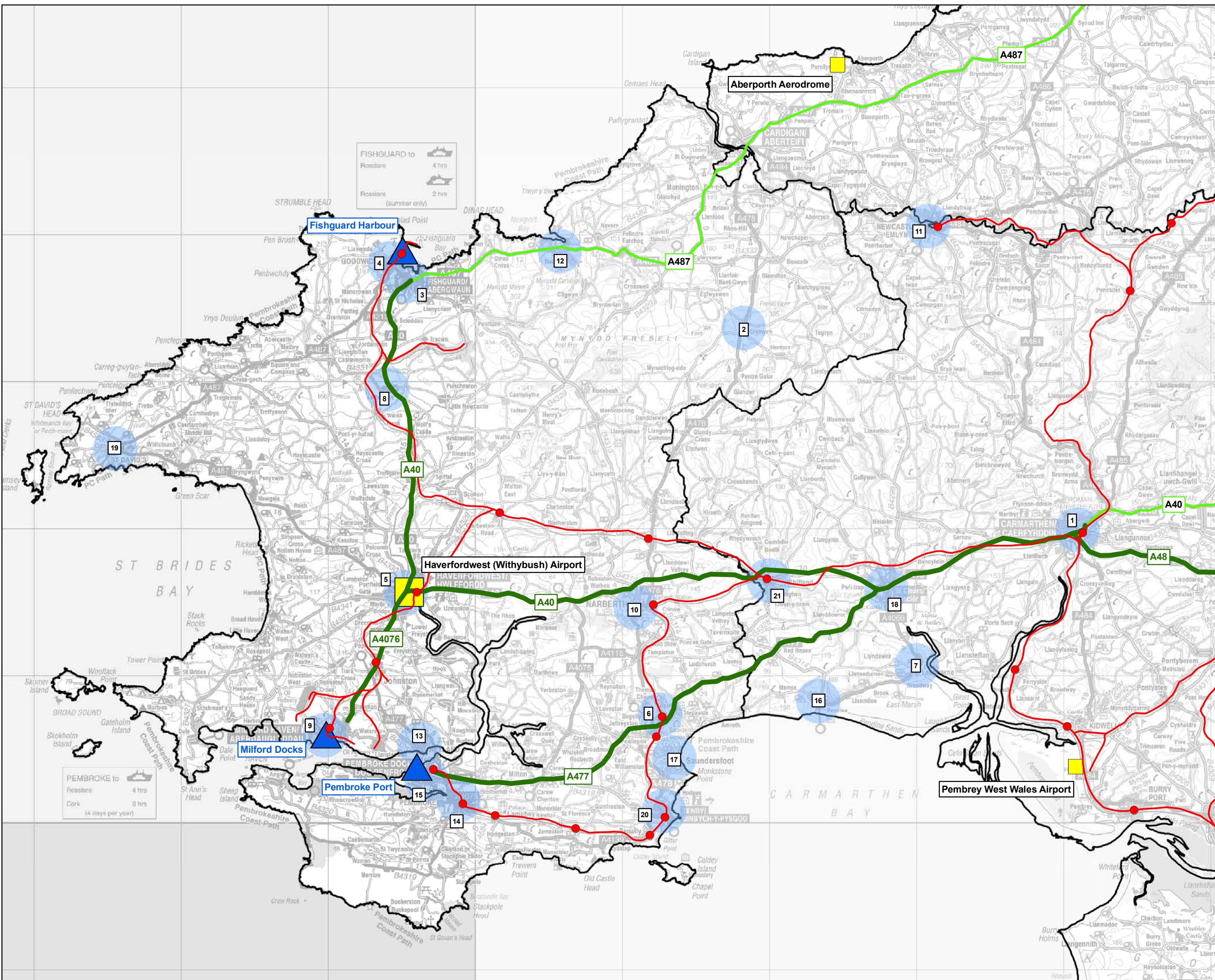
* Source: Office for National Statistics, 2001 (Crown Copyright)



Project: Pembrokeshire Haven Complementarity Study
 Title: Age Demographics vs Location of Schools
 Client: Welsh Assembly Government
 Date: 29.04.09
 Scale: 1 : 250,000 @ A3
 Drawn by: MAR
 Drg. No: GIS30576-010

Based upon Ordnance Survey mapping with the permission of Her Majesty's Stationery Office. © Crown Copyright reserved. Licence number AL50694A
 GIS Reference: S:\WE30576 - Pembrokeshire Haven Complementarity Study\WE30576 - Pembrokeshire Haven Complementarity Study - Age 4-16 years 'School Age' - 26.02.09.mxd

APPENDIX 7 – TRANSPORT



- Key**
- Settlement
 - 1. Carmarthen
 - 2. Crymch
 - 3. Fishguard
 - 4. Goodwick
 - 5. Haverfordwest
 - 6. Kilgetty
 - 7. Laugharne
 - 8. Letterston
 - 9. Milford Haven
 - 10. Narberth
 - 11. Newcastle Emlyn
 - 12. Newport
 - 13. Neyland
 - 14. Pembroke
 - 15. Pembroke Dock
 - 16. Pendine
 - 17. Saundersfoot
 - 18. St Clears
 - 19. St Davids
 - 20. Tenby
 - 21. Whitland

- Local Authority boundary
- Railway Station
- Railway Line
- ▲ Port/Dock

- Trunk Roads**
- Core Network
 - Other Trunk Road

- Airports**
- Main Airport
 - Other Airport

FISHGUARD to
Rosslare 4 hrs
Rosslare (summer only) 2 hrs

PEMBROKE to
Rosslare 4 hrs
Cork 9 hrs
(4 days per year)

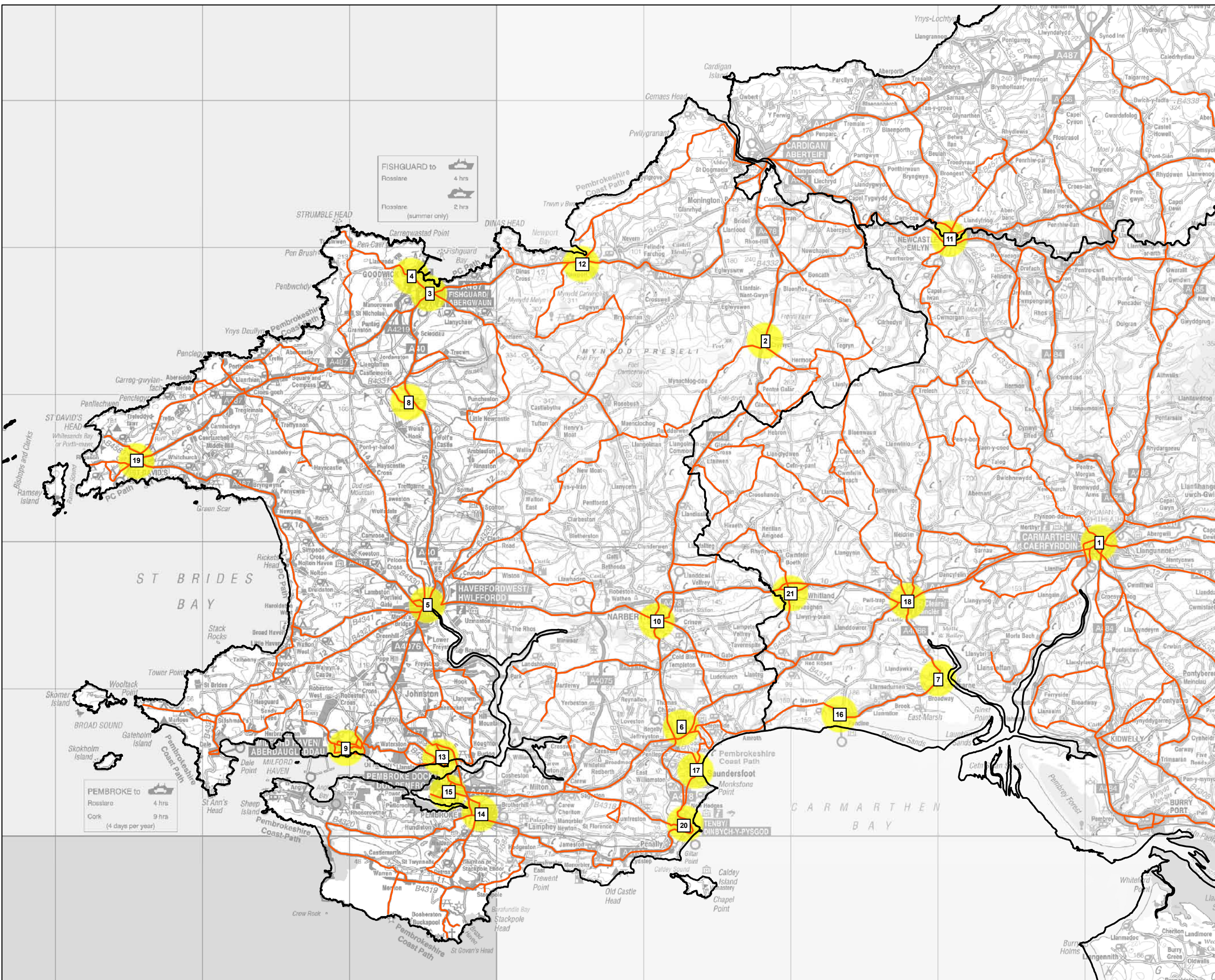
nlp Nathaniel Lichfield and Partners

Project Pembroke Haven Complementarity Study

Title Transport

Client Welsh Assembly Government
Date 29.04.09
Scale 1 : 230,000 @ A3
Drawn by MA
Drg No GIS30576-036

Based upon Ordnance Survey mapping with the permission of Her Majesty's Stationery Office. © Crown Copyright reserved. Licence number AL5004A
GIS Reference: S:WE30576 - Pembroke Haven Complementarity Study/WE30576 - Pembroke Haven Complementarity Study - Transport - 28.04.09.mxd



Key

- Settlement
- 1. Carmarthen
- 2. Crymch
- 3. Fishguard
- 4. Goodwick
- 5. Haverfordwest
- 6. Kilgetty
- 7. Laugharne
- 8. Letterston
- 9. Milford Haven
- 10. Narberth
- 11. Newcastle Emlyn
- 12. Newport
- 13. Neyland
- 14. Pembroke
- 15. Pembroke Dock
- 16. Pendine
- 17. Saundersfoot
- 18. St Clears
- 19. St Davids
- 20. Tenby
- 21. Whitland

Local Authority boundary

Bus Route

FISHGUARD to
Rosslare 4 hrs
Rosslare (summer only) 2 hrs

PEMBROKE to
Rosslare 4 hrs
Cork 9 hrs
(4 days per year)



Project Pembrokeshire Haven Complementarity Study

Title Transport - Bus Routes

Client Welsh Assembly Government

Date 15.05.09

Scale 1 : 230,000 @ A3

Drawn by MAR

Org No GIS30576-040

Based upon Ordnance Survey mapping with the permission of Her Majesty's Stationery Office. © Crown Copyright reserved. Licence number AL5004AA
GIS Reference: S:WE30576 - Pembrokeshire Haven Complementarity Study:WE30576 - Pembrokeshire Haven Complementarity Study - Transport - Bus Routes - 15.05.09.mxd

KEY

- East Bound Flow 11:00
- West Bound Flow 11:00
- North Bound Flow 11:00
- South Bound Flow 11:00

Site 9 - A40/A4219 junction of S. Fishguard

Mon - Fri	AM Peak -	10:00	213
		10:00	282
	PM Peak -	17:00	299
		12:00	292
Sat	AM Peak -	11:00	229
		10:00	403
	PM Peak -	13:00	277
		12:00	345

Site 7 - A40 Canaston

Mon - Fri	AM Peak -	11:00	504
		08:00	891
	PM Peak -	17:00	875
		16:00	553
Sat	AM Peak -	10:00	716
		11:00	599
	PM Peak -	13:00	710
		11:00	612

Site 5 - A40 Llanddewi Felfrey

Mon - Fri	AM Peak -	11:00	505
		08:00	516
	PM Peak -	17:00	732
		16:00	473
Sat	AM Peak -	10:00	664
		11:00	544
	PM Peak -	13:00	583
		14:00	558

Site 4 - A40 Whitland BP

Mon - Fri	AM Peak -	11:00	416
		09:00	392
	PM Peak -	17:00	549
		16:00	396
Sat	AM Peak -	11:00	530
		11:00	475
	PM Peak -	13:00	456
		12:00	489

Site 3 - A40 W. of St. Clears

Mon - Fri	AM Peak -	11:00	503
		08:00	479
	PM Peak -	17:00	596
		17:00	537
Sat	AM Peak -	11:00	613
		11:00	563
	PM Peak -	13:00	523
		13:00	562

Site 1 - A48 Llangunnon

Mon - Fri	AM Peak -	11:00	872
		08:00	1202
	PM Peak -	16:00	1034
		16:00	971
Sat	AM Peak -	11:00	869
		11:00	1309
	PM Peak -	13:00	770
		12:00	1121

Site 8 - A40 H'west Eastern BP N of roundabout

Mon - Fri	AM Peak -	11:00	387
		08:00	312
	PM Peak -	16:00	484
		12:00	325
Sat	AM Peak -	10:00	541
		10:00	387
	PM Peak -	13:00	544
		12:00	348

Site 6 - A40 Robeston Wathen

Mon - Fri	AM Peak -	11:00	493
		08:00	659
	PM Peak -	17:00	787
		16:00	496
Sat	AM Peak -	10:00	597
		11:00	597
	PM Peak -	13:00	577
		12:00	590

Site 12 - A477 Bangeston Hall

Mon - Fri	AM Peak -	11:00	383
		08:00	531
	PM Peak -	16:00	568
		16:00	421
Sat	AM Peak -	11:00	422
		11:00	478
	PM Peak -	13:00	634
		12:00	493

Site 11 - A477 Kilgetty

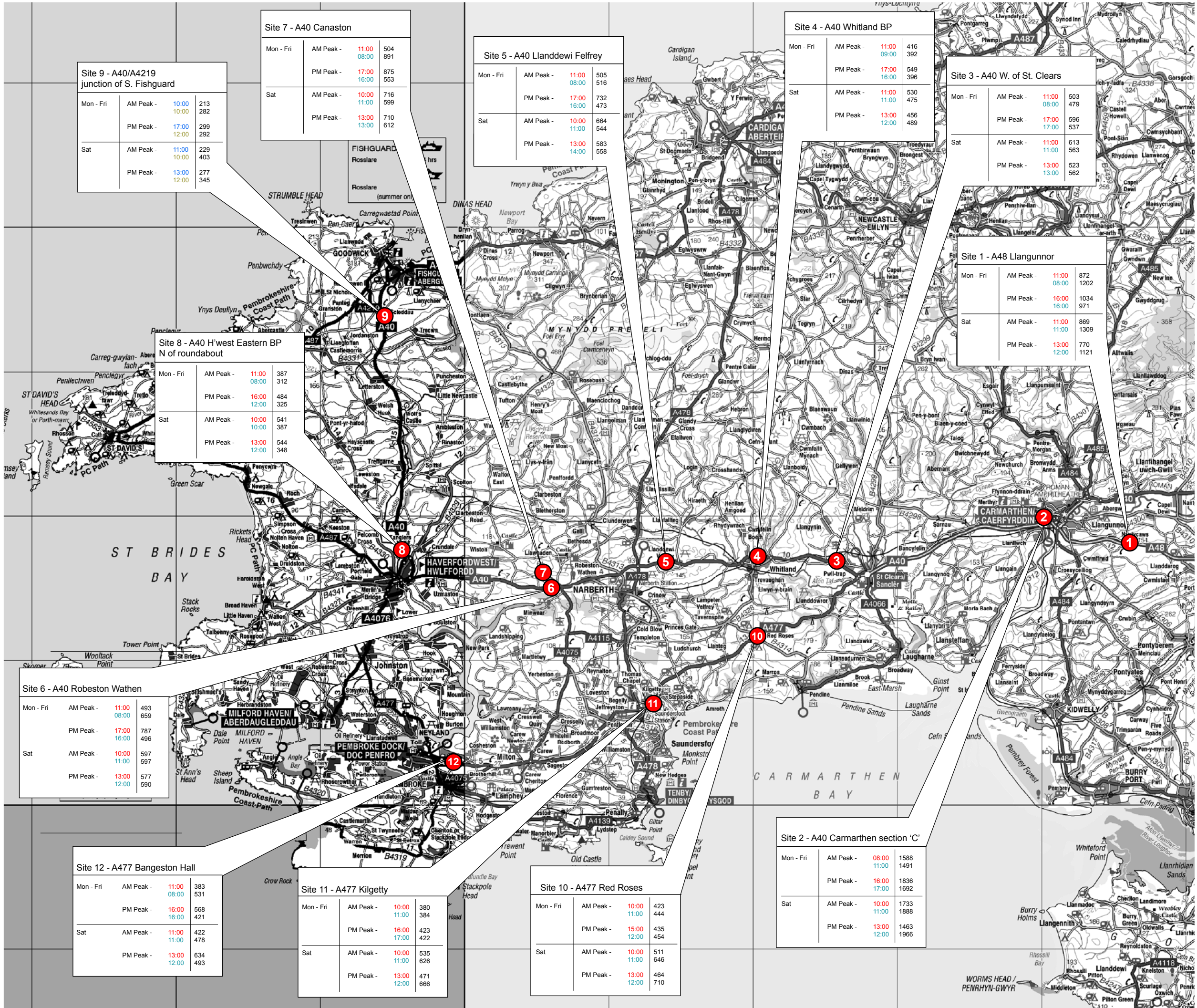
Mon - Fri	AM Peak -	10:00	380
		11:00	384
	PM Peak -	16:00	423
		17:00	422
Sat	AM Peak -	10:00	535
		11:00	626
	PM Peak -	13:00	471
		12:00	666

Site 10 - A477 Red Roses

Mon - Fri	AM Peak -	10:00	423
		11:00	444
	PM Peak -	15:00	435
		12:00	454
Sat	AM Peak -	10:00	511
		11:00	646
	PM Peak -	13:00	464
		12:00	710

Site 2 - A40 Carmarthen section 'C'

Mon - Fri	AM Peak -	08:00	1588
		11:00	1491
	PM Peak -	16:00	1836
		17:00	1692
Sat	AM Peak -	10:00	1733
		11:00	1888
	PM Peak -	13:00	1463
		12:00	1966



Project: Pembrokeshire Haven Complimentary Study

Title: Peak Flow Traffic Counts

Client: Welsh Assembly Government

Date: May 2009

Scale: 1:250,000 @ A3

Drawn by: IJ

Drg. No: IL30576-05